

PLAN 2001(1)
SHEETS
7

P 002001 F 01

SWAN LOC. A5 & PT. LOC. A4.

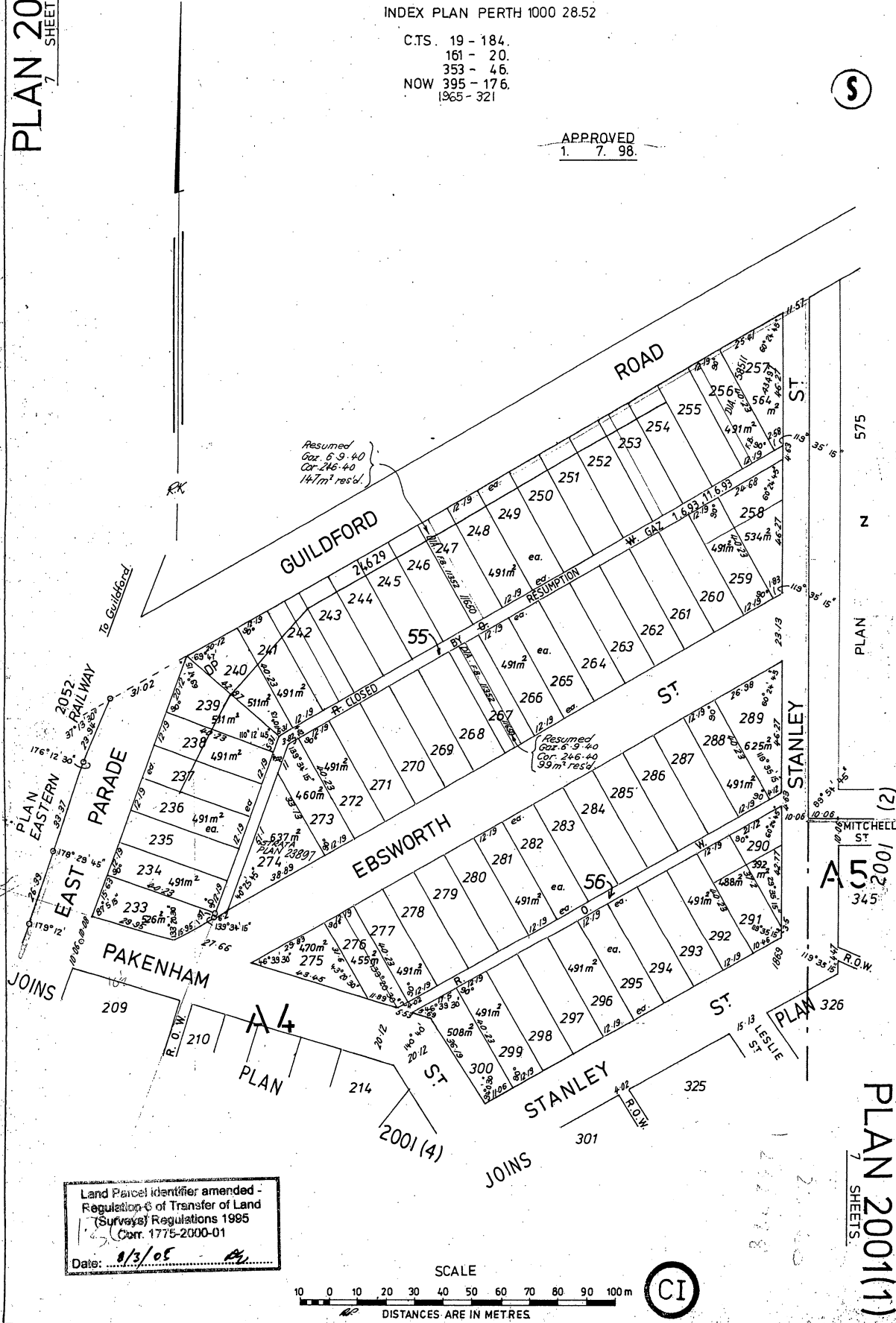
L.T.O. COR. 505 - 22.
FB5 1869 & 7658.
INDEX PLAN PERTH 1000 28.52

C.T.S. 19 - 184.
161 - 20.
353 - 46.
NOW 395 - 176.
1965 - 321

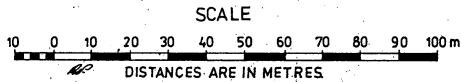


S

APPROVED
1. 7. 98.



Land Parcel Identifier amended -
Regulation 6 of Transfer of Land
(Survey) Regulations 1995
Cor. 1775-2000-01
Date: 8/3/05



CI

PLAN 2001(1)
SHEETS
7
A5 1001(2)
345

PLAN 2001(3)
7 SHEETS

SWAN LOC. A5 & PT LOC. A4.

5

P 002001 F 03



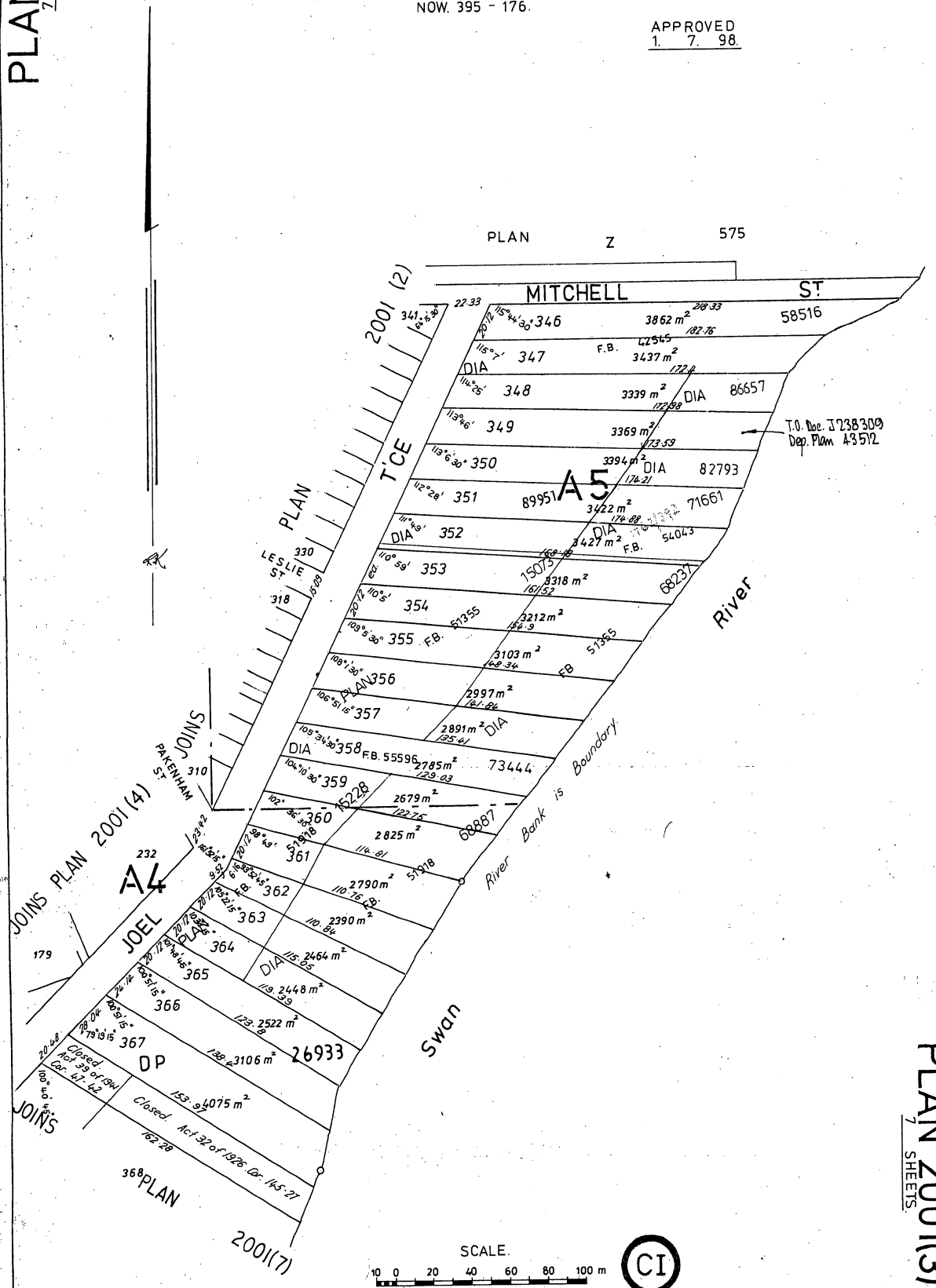
L.T.O. COR. 505 - 22.
F.B. 1869 & 7658.
INDEX PLAN

PERTH 2000 15.26
" 1000 28.52
" " 28.51

C.T.S. 19 - 184.
161 - 20.
353 - 46.
NOW. 395 - 176.

APPROVED
1. 7. 98

PLAN Z 575



T.O. Doc. J238309
Dep. Plan 43572

PLAN 2001(3)
7 SHEETS

SCALE.
10 0 20 40 60 80 100 m
DISTANCES ARE IN METRES



PLAN 2001(4)
7 SHEETS

SWAN LOC. A5 & PT LOC. A4.

L.T.O. COR. 505-22.
F.BS 1869 & 7658.
INDEX PLAN

PERTH 1000 28.52
28.51



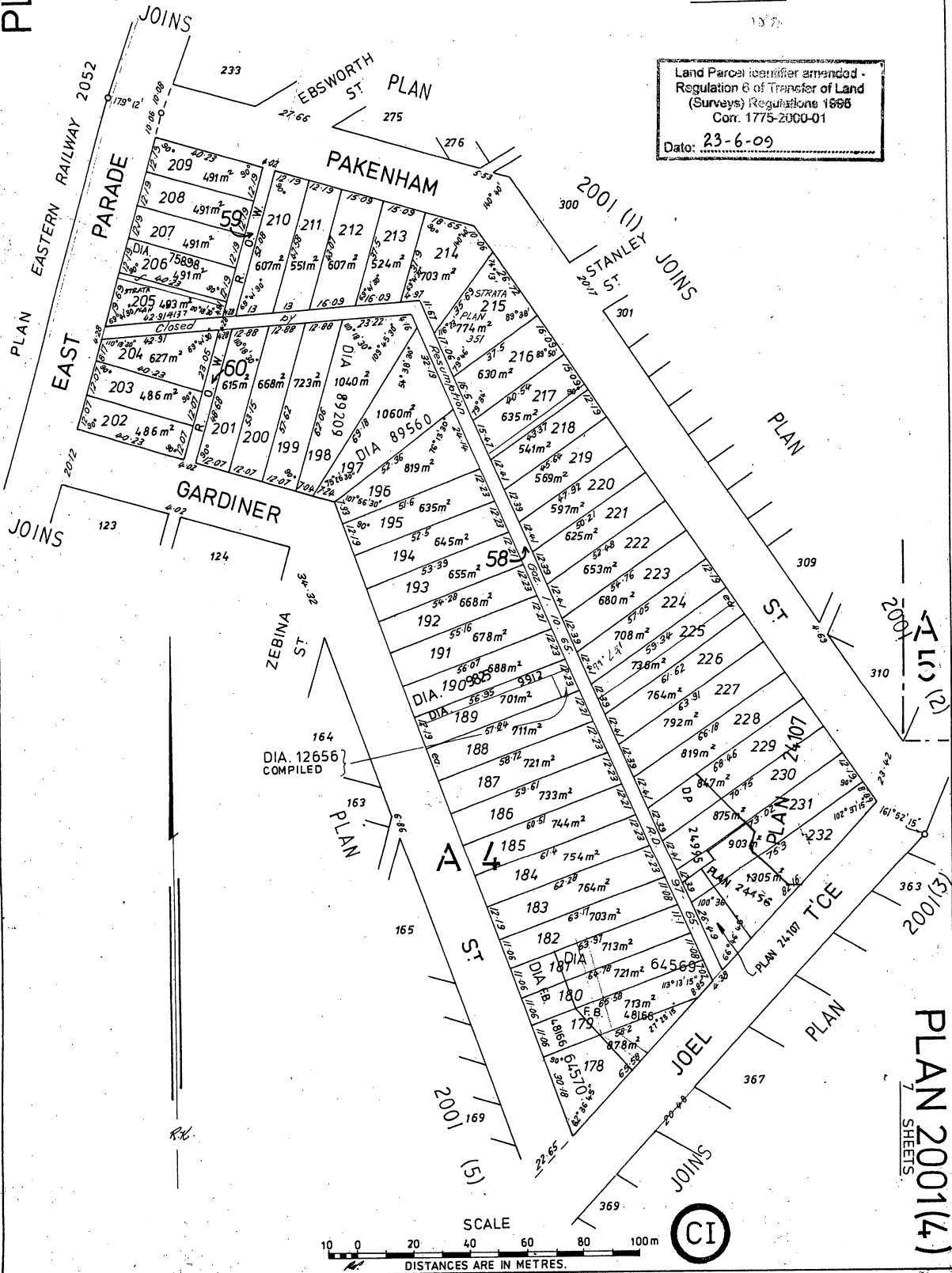
P 002001 F 04



C.T.S. 19 - 184.
161 - 20.
353 - 46.
NOW395 - 176.

APPROVED
1. 7. 98

Land Parcel Identifier amended -
Regulation 6 of Transfer of Land
(Surveys) Regulations 1995
Corr. 1775-2000-01
Date: 23-6-09



SCALE
10 0 20 40 60 80 100m
DISTANCES ARE IN METRES.

PLAN 2001(5)
7 SHEETS

SWAN LOC. A5 & PT LOC. A4.

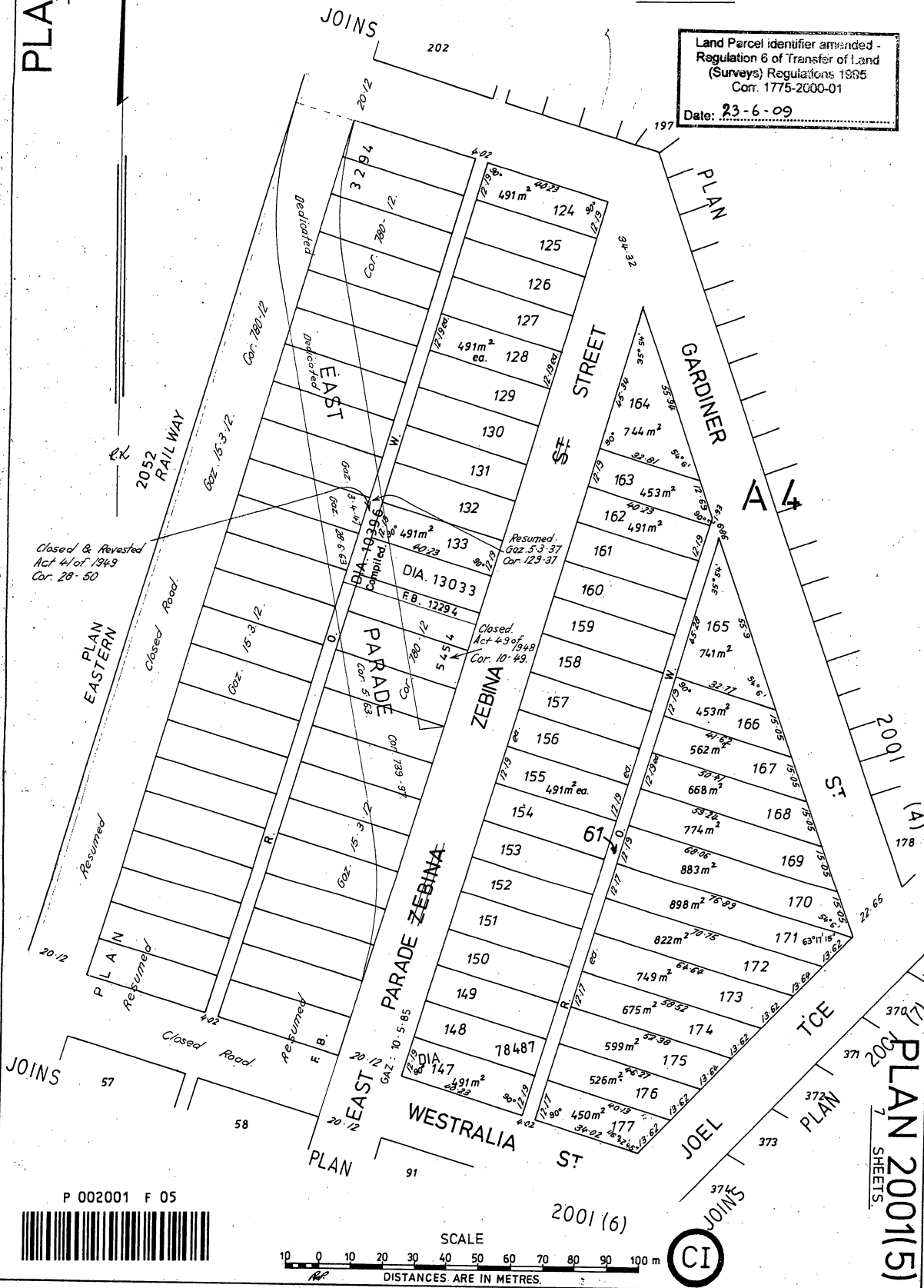
L.T.O. COR. 505-22.
F.B. 1869 & 7658.
INDEX PLAN

PERTH 1000 28.52
28.51

C.T.S. 19 - 184.
161 - 20.
353 - 46.
NOW 395 - 176.

APPROVED.
1. 7. 98.

Land Parcel identifier amended -
Regulation 6 of Transfer of Land
(Surveys) Regulations 1995
Cor. 1775-2000-01
Date: 23-6-09



P 002001 F 05



SCALE
0 10 20 30 40 50 60 70 80 90 100 m
DISTANCES ARE IN METRES.



PLAN 2001(6)
7 SHEETS

SWAN LOC. A5 & PT LOC. A4

P 002001 F 06

L.T.O. COR. 505-22
FB5 1869 & 7658
INDEX PLAN

PERTH 1000 26.51
" " 28.50

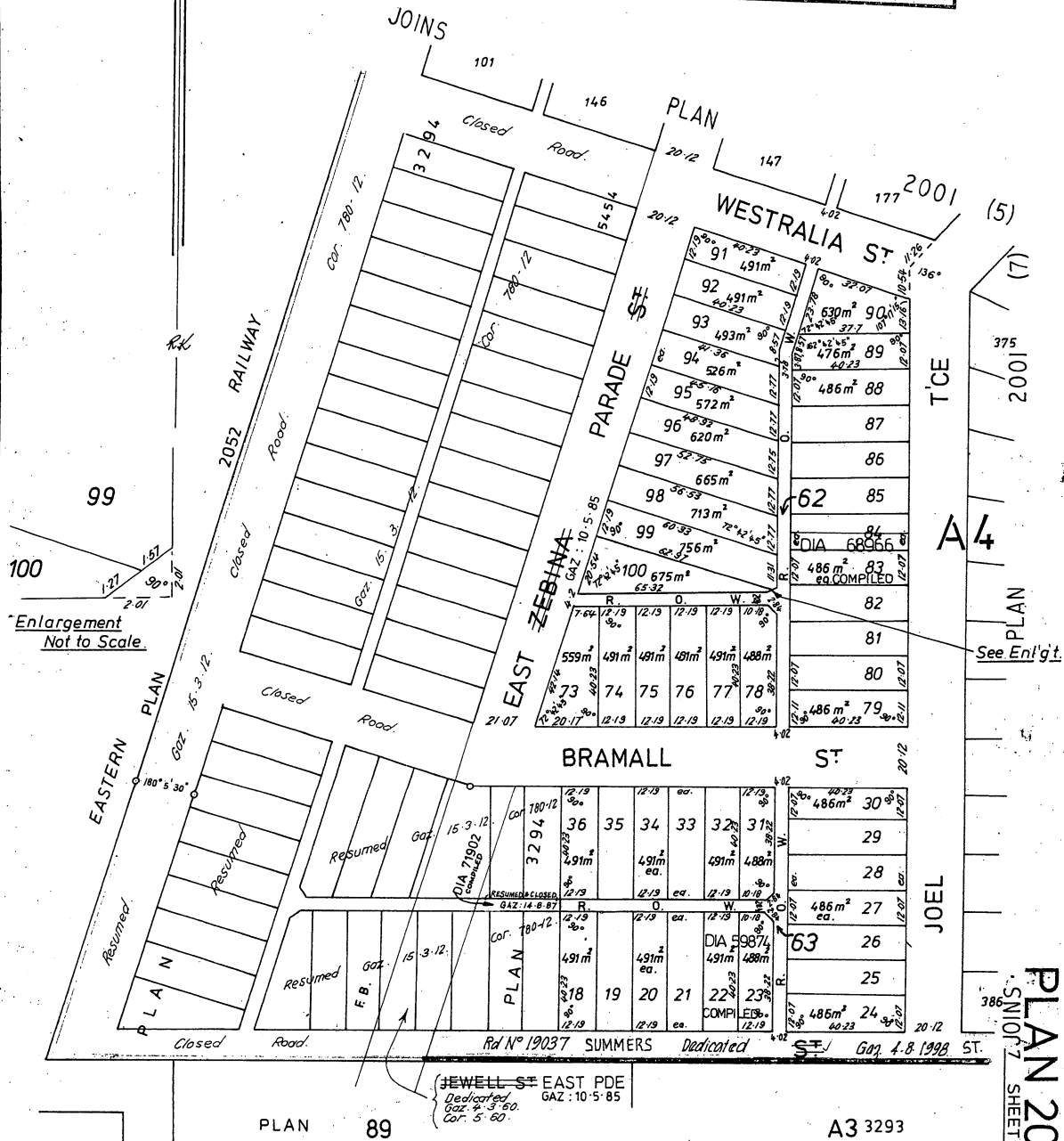


C.T.S. 19 - 184.
161 - 20.
353 - 46
NOW.395 - 176. X

APPROVED
1. 7. 98.

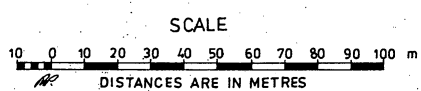


Land Parcel identifier amended -
Regulation 6 of Transfer of Land
(Surveys) Regulations 1995
Corr. 1775-2000-01
Date: 23-6-09



Enlargement
Not to Scale

See Enl'gt.



PLAN 2001(6)
7 SHEETS

SWAN LOC. A5 & PT LOC. A4.

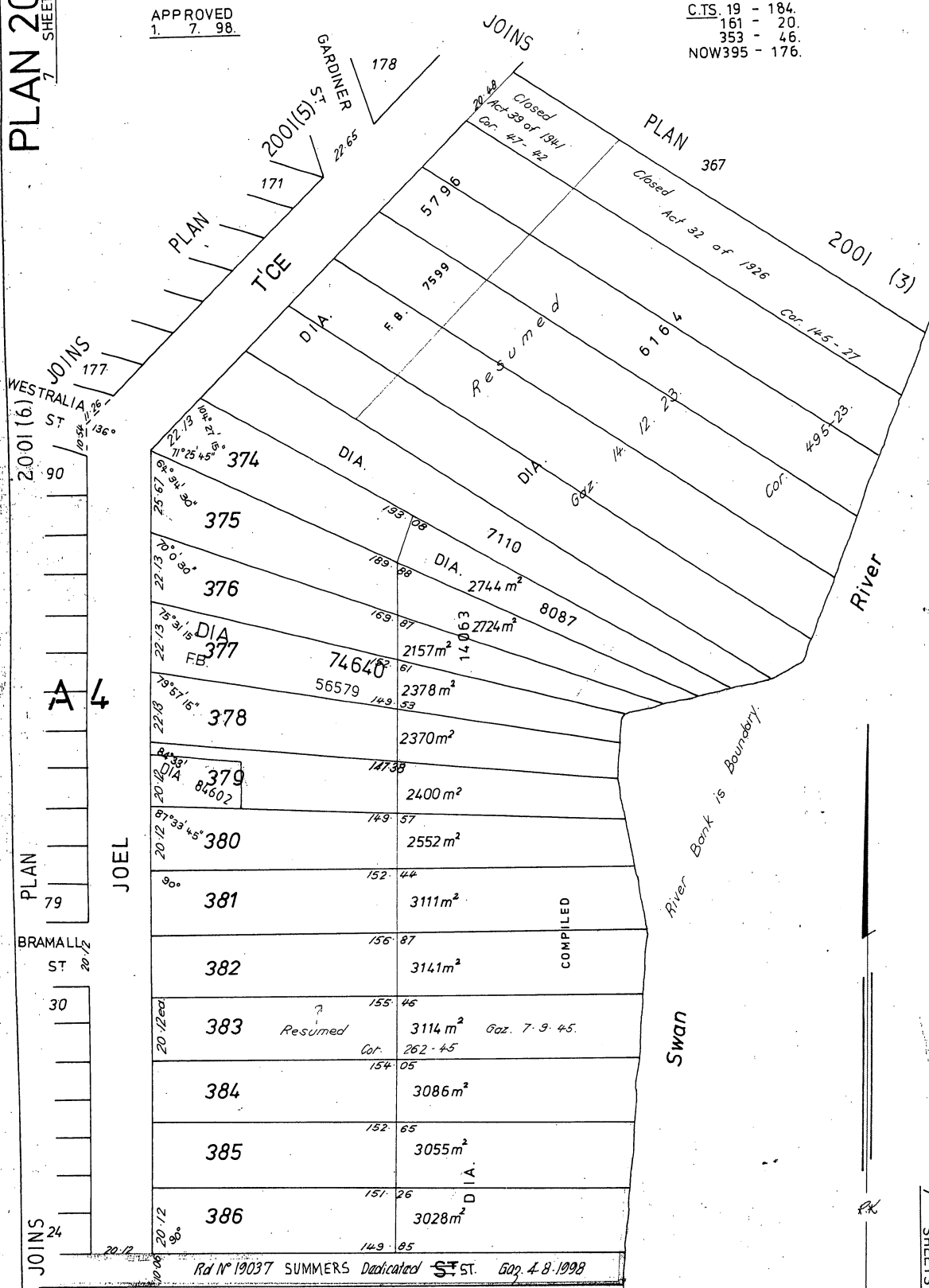
L.T.O. COR. 505-22.
 F.B. 1869 & 7658
 INDEX PLAN PERTH 1000 28.51
 " " " " 28.50



PLAN 2001(7)
 7 SHEETS

APPROVED
 1. 7. 98.

C.T.S. 19 - 184.
 151 - 20.
 353 - 46.
 NOW395 - 176.



WESTRALIA ST
 2001(6) JOINS
 177
 136°

A4

PLAN
 79

BRAMALL ST
 20/12

30

JOINS
 24

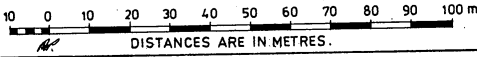
JOEL

Rd N° 19037 SUMMERS Dedicated ST. ST. Gaz. 4. 8. 1998

P 002001 F 07



SCALE



DISTANCES ARE IN METRES.



PLAN 2001(7)
 7 SHEETS